

AERODROME OBSTACLE CHART - ICAO

TYPE A (OPERATING LIMITATIONS)

DIMENSIONS, ELEVATIONS AND HEIGHTS IN METRES
VERTICAL DATUM USED - MEAN SEA LEVEL

MAGNETIC VARIATION 3° W (2020)

FEET METRES

500 150

400 120

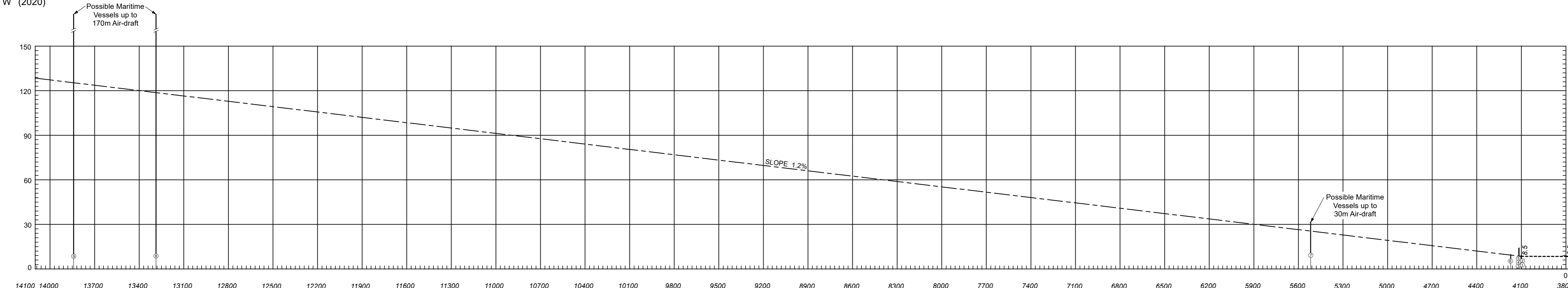
300 90

200 60

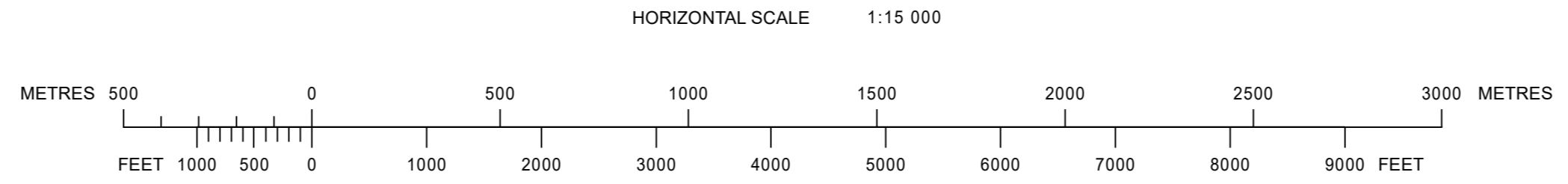
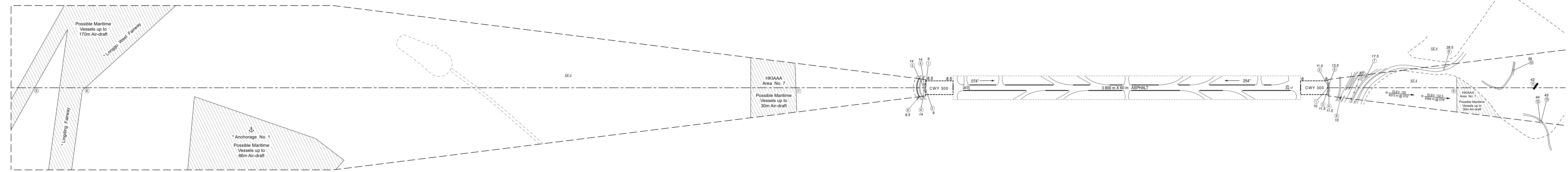
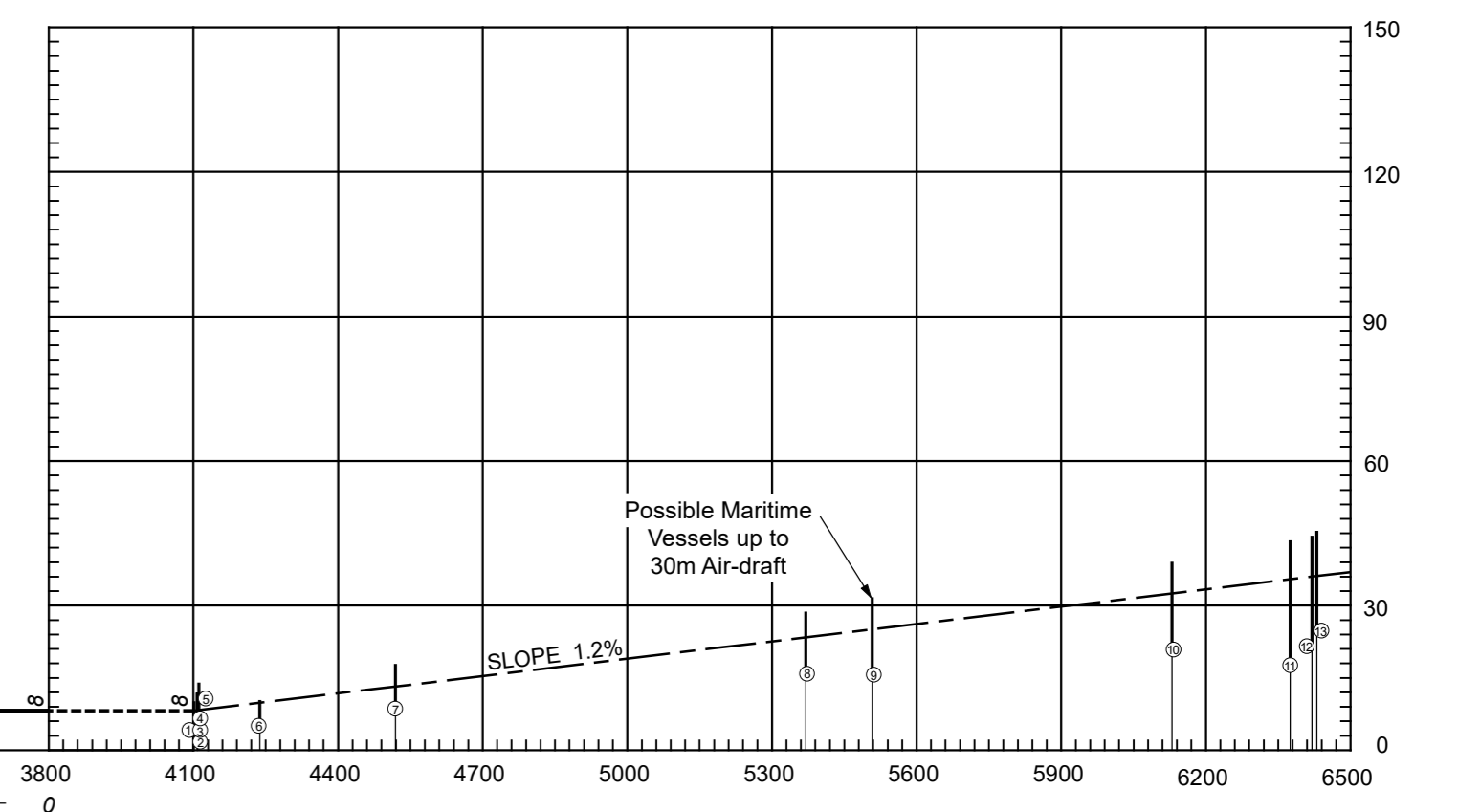
100 30

0 0

VERTICAL SCALE 1:1 500



RWY 07 R / 25 L		
DECLARED DISTANCES		
RWY 07 R		RWY 25 L
3800	TAKE-OFF RUN AVAILABLE (TORA)	3800
4100	TAKE-OFF DISTANCE AVAILABLE (TODA)	4100
3800	ACCELERATE STOP DISTANCE AVAILABLE (ASDA)	3800
3640	LANDING DISTANCE AVAILABLE (LDA)	3800



ORDER OF ACCURACY
HORIZONTAL 00m
VERTICAL 00m

LEGEND	
OBSTACLE IDENTIFICATION NUMBER	①
APPROACH LIGHT	•
STREET LIGHT	○
ANTENNA, CCTV, POLE & MAST, ETC.	⊙
ANCHORAGE AREA	⚓
BUILDING	■
MAIN ROAD	▬▬▬▬
MARINE FACILITIES	▬▬▬▬▬▬▬▬
MOBILE OBSTACLES	⊞⊞⊞⊞⊞⊞⊞⊞
RAILROAD	⊕⊕⊕⊕

* Refer to AIP Hong Kong VHHH AD 2.23 ADDITIONAL INFORMATION for further details

AMENDMENT RECORD		
No.	DATE	ENTERED BY